


BORERAPPORT**DGU arkivnr: 141. 1448****Borested** : Røddinggårdsvej
6630 Rødding**Kommune** : Vejen
Region : Syddanmark**Boringsdato** : 22/9 2022**Boringsdybde** : 138 meter**Terrænkote** : 43,59 meter o. DNN**Brøndborer** : Vandfax**MOB-nr** :**BB-journr** :**BB-bornr** :**Prøver**

- modtaget : 15/2 2023


- beskrevet :

- antal gemt :

Formål : Vandværksboring**Anvendelse** :**Boremethode** : Lufthæve**Kortblad** : 1212 IVNV**UTM-zone** : 32**UTM-koord.** : 502943, 6134350**Datum** : WGS84**Koordinatkilde** : Brøndborer**Koordinatmetode** : GPS


BORERAPPORT

DGU arkivnr: 141. 1448



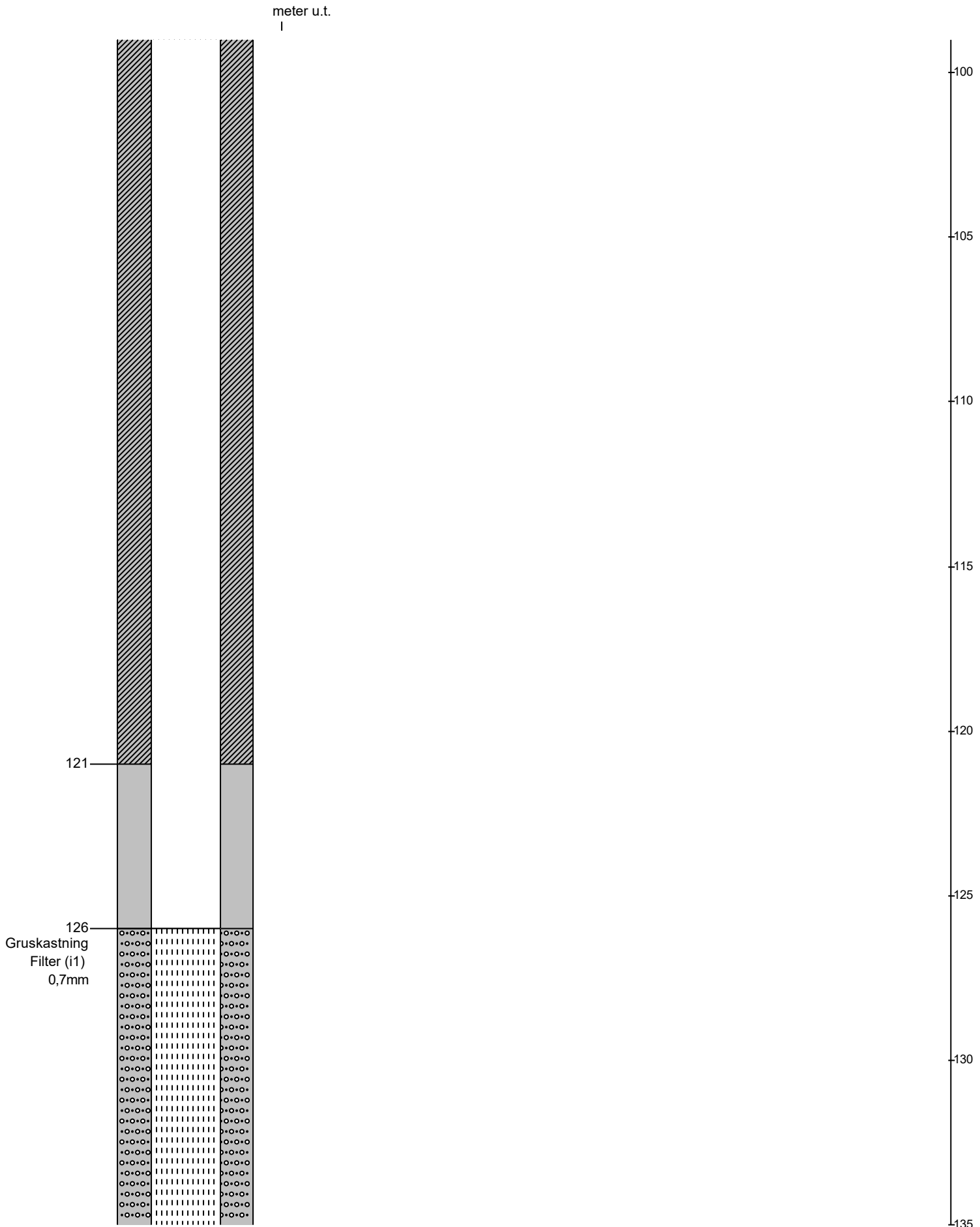
BORERAPPORT

DGU arkivnr: 141. 1448



BORERAPPORT

DGU arkivnr: 141. 1448



BORERAPPORT

DGU arkivnr: 141. 1448

